

SITE PLAN MAP
FOR NOISE IMPACT ASSESSMENT
3260 Route 9W Highland NY LLC
CONCRETE BATCH PLANT
 Town of Lloyd, Ulster County, NY







Prepared by:

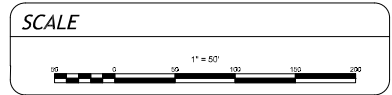
 Strategic Mining Solutions LLC
 Geotechnical & Mining Consultants
 1495 County Highway 27
 Richfield Springs, New York 13340
 brw@smi.com

Details:
 Date: April 3, 2026
 Scale: 1" = 50'
 Datum: Mean Sea Level
 Contour Interval: 2 Feet
 Drafted by: William

REVISIONS		
Date	Description	By

LEGEND

-  Property Line
-  2' Contour Line
-  Tree Line
-  Concrete Batch Plant Noise Source
-  Ambient Monitoring Location
-  Receiver Location



NOTES

Base Maps & Background Information

- 1. Extended elevation contours derived from 1-meter LIDAR dataset from NYSGPD.

Base Maps:

- Orthophotos from NYS GIS Clearinghouse.
- Site Plan prepared by Environmental Design Partnership, LLP.